





2015 Wolf Activity


Documented, Suspected and Reported Locations¹

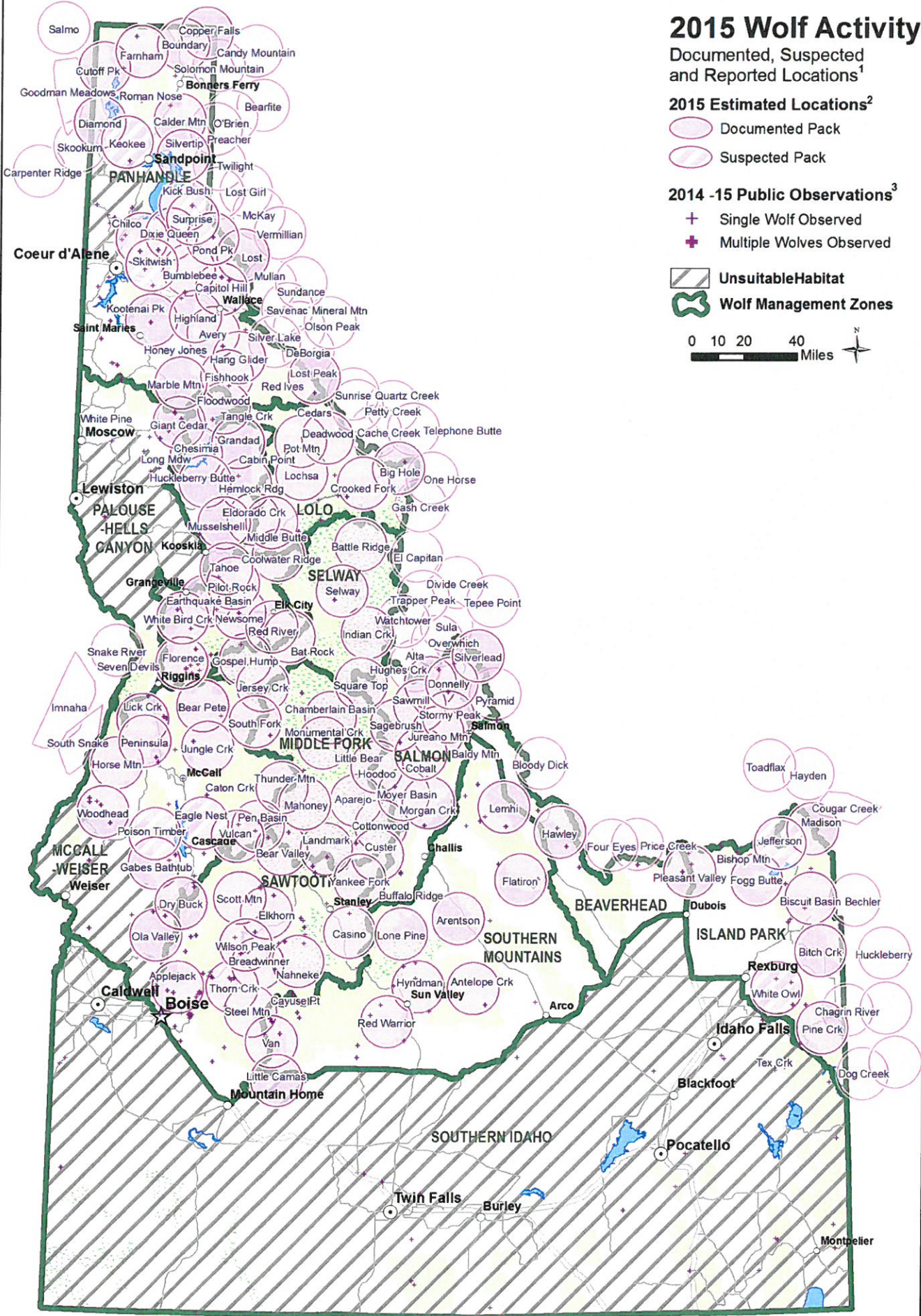
2015 Estimated Locations²

-  Documented Pack
-  Suspected Pack

2014 -15 Public Observations³

-  Single Wolf Observed
-  Multiple Wolves Observed

-  Unsuitable Habitat
-  Wolf Management Zones



Notes
 1. This map is provided for management purposes and should not be used for data analysis. Do not release these data to third parties without first contacting the Idaho Department of Fish and Game or the Nez Perce Tribe.
 2. Estimated Pack Activity determined by biologists from monitoring locations, public observations, and incidental observations from 1/1/2014 - 12/31/2015. These are displayed as 3.8 mile radius circles consistent with pack territories in Idaho.
 3. 2014-15 Public Observations collected on the Idaho Fish and Game website and reviewed by staff biologists. Confirmed and possible observations from 1/1/2014 - 12/31/2015 are displayed.